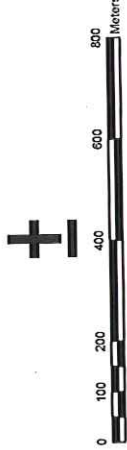


# Proposed Closure of Crown Roads

LGA: OBERON  
 LOCALITY: BLACK SPRINGS AND ISABELLA  
 SWATCHFIELD, WALBROOK AND BEEMARANG  
 PARISH:  
 COUNTY: WESTMORELAND AND GEORGIANA

Legend	
	GEORGE MIFSUD-ELLUL
	KAYLENE DOROTHEA DHANDA
	CARON LEE MCGREGOR
	PETER RAYMOND GRIFFITHS
	WARREN GEOFFREY COSGROVE
	GARY COLIN MORRIS
	CARL EDWARD ROWE
	JAMES GREGORY WILDS
	JEFFERY RIVETT
	BRUCE RAYMOND GRAY
	KAYLENE DOROTHEA DHANDA
	CLIVE LAWRENCE MCCARTHY
	DAVID LIONEL WALTHER
	ROAD CLOSURE APPLICATIONS
	ADDITIONAL ROADS FOR CLOSURE
	VULCAN STATE FOREST

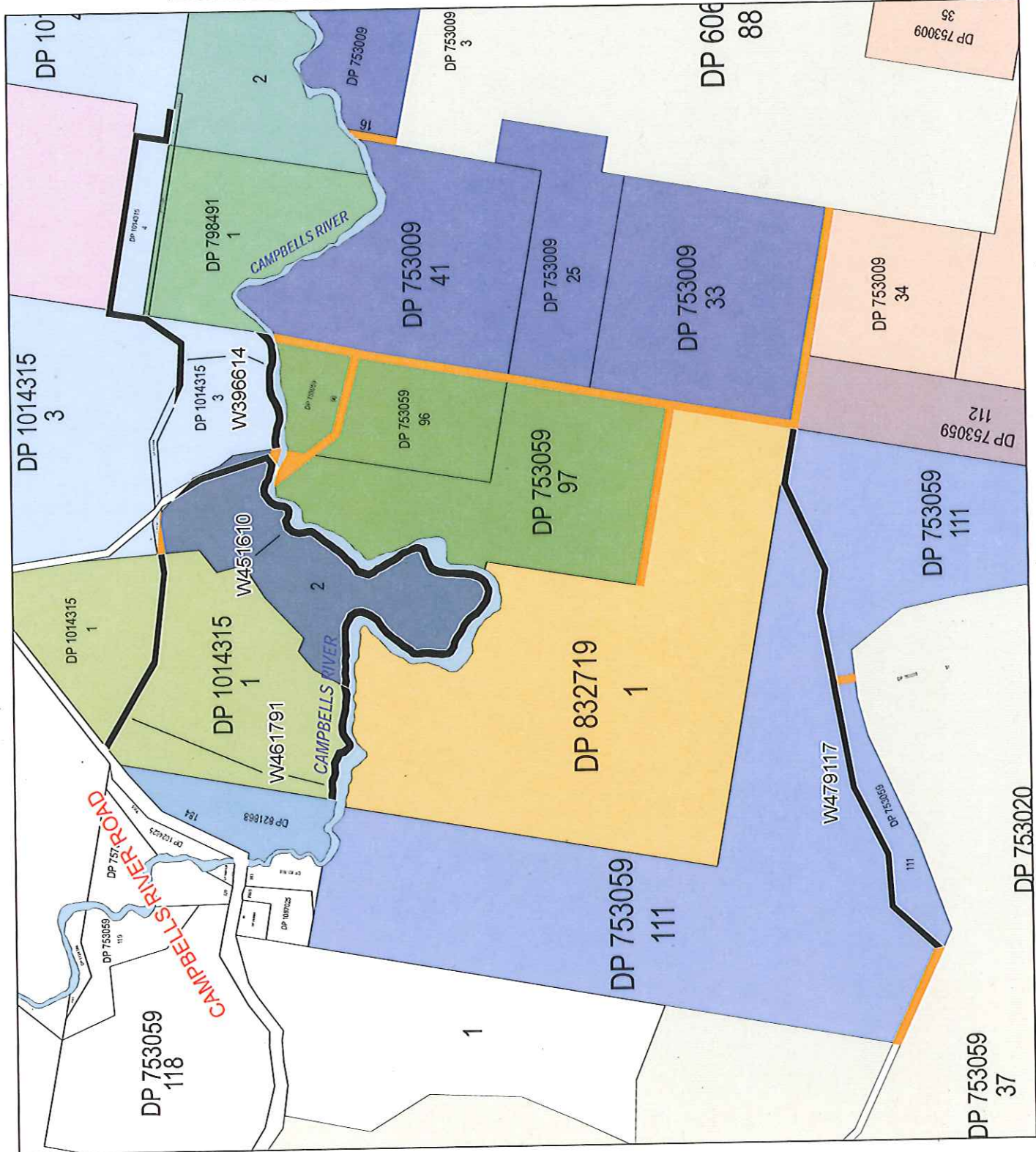


**NSW** GOVERNMENT

**Crown Lands**

Disclaimer: The information contained in this map has been provided in good faith. The Crown Lands does not warrant the accuracy and completeness of the information. The data providers take no responsibility for errors or omissions for any loss or damage that may result from the use of this information. Copyright: Crown Lands, 2011

User: RWATTS Cluster Number: 492548



Proposed Closure of  
Crown Roads

LGA: OBERON  
 LOCALITY: OBERON  
 PARISH: NORWAY  
 COUNTY: WESTMORELAND

**Legend**

- NICCON PTY LIMITED
- ROAD CLOSURE APPLICATION W407934



Crown Lands

Disclaimer:  
 The information contained in this map has been provided in good faith. All effort has been made to ensure the accuracy and completeness of this information. Crown Lands does not accept any liability for any loss or damage that may result from the use of this information.

User: RWATTS Cluster Number: 492536

Copyright: Crown Lands, 2011

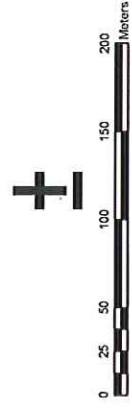


# Proposed Closure of Crown Roads

LGA: OBERON  
LOCALITY: HAZELGROVE  
PARISH: BLENHEIM  
COUNTY: WESTMORELAND

**Legend**

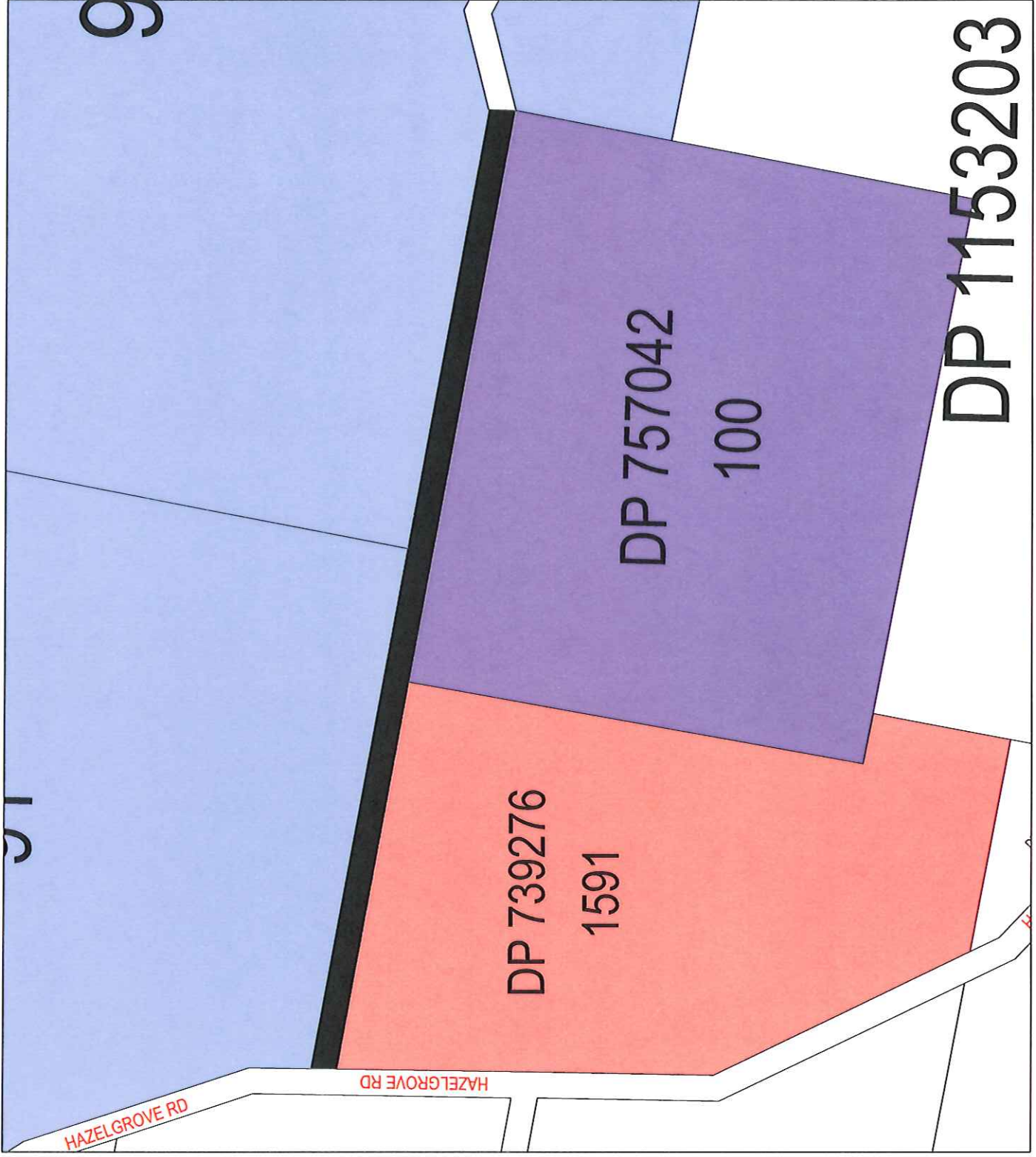
-  KENNETH WAYNE MAHER
-  PETER TRENWITH JENKIN
-  GRAHAM LEIGH PARKER
-  ROAD CLOSURE APPLICATION  
W384314



Crown Lands

Disclaimer: The information contained in this map has been provided in good faith. While all efforts have been made to ensure the accuracy of the information, the data provider takes no responsibility for errors or omissions or for any loss or damage that may result from the use of this information. Copyright: Crown Lands, 2011

User: RWATTS Cluster Number: 491302



# Proposed Closure of Crown Roads

LGA: OBERON  
 LOCALITY: OBERON  
 PARISH: OBERON  
 COUNTY: WESTMORELAND

**Legend**

- PETER JOHN BURKE
- CLIVE LAWRENCE MCCARTHY
- ROAD CLOSURE APPLICATION W397272
- PROPOSED ADDITIONAL ROAD CLOSURES
- LOWES MOUNT STATE FOREST



Crown Lands

Disclaimer: The information contained in this map has been provided in good faith. While all efforts have been made to ensure the accuracy of this information, the data providers take no responsibility for errors or omissions, or any loss or damage that may result from the use of this information. Copyright: Crown Lands, 2011