

# Proposed Closure of Crown Roads

LGA: OBERON  
 LOCALITY: DOG ROCKS  
 PARISH: IRENE  
 COUNTY: WESTMORELAND

**Legend**

- ZANE ELWYN COSGROVE
- UNNECESSARY CROWN ROADS
- ROAD CLOSURE APPLICATION W400634
- DOG ROCKS STATE FOREST

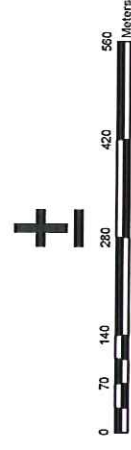


# Proposed Closure of Crown Roads

LGA: OBERON  
 LOCALITY: BALD RIDGE  
 PARISH: BUCUMBA  
 COUNTY: GEORGIANA

**Legend**

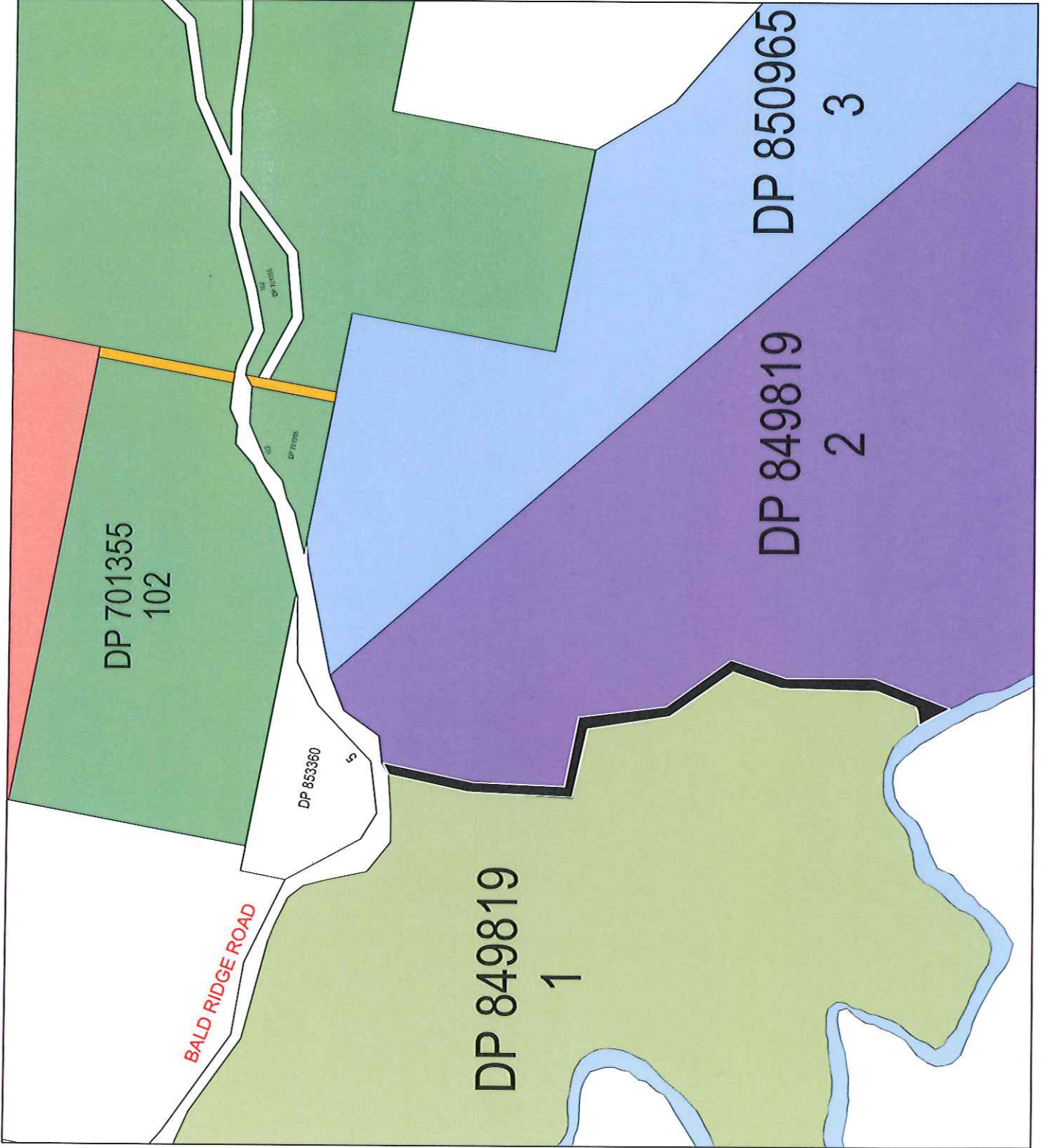
	DARRELL JOHN WEBSTER
	MAHABAT FURDOON MAHABAT
	THE STATE OF NEW SOUTH WALES
	KONRAD WHILHEIM AYEN
	JOHN BAILEY FIELD
	UNNECESSARY CROWN ROADS
	ROAD CLOSURE APPLICATION W384538



Crown Lands

Disclaimer:  
 The information contained in this map has been provided in good faith. Whilst all effort has been made to ensure the accuracy and completeness of this information the data providers take no responsibility for errors or omissions nor any loss or damage that may result from the use of this information.  
 Copyright: Land and Property Management Authority, 2009

User: RWATTS Date: 29/07/2011 Cluster Number: 489425



# Proposed Closure of Crown Roads

LGA: OBERON  
 LOCALITY: O'CONNELL  
 PARISH: BOLTON  
 COUNTY: WESTMORELAND

**Legend**

- PETER MICHAEL HURD
- JOHN SPEEDY
- RODNEY JOHN HOWLE
- PROPOSED ROAD CLOSURES
- ROAD CLOSURE APPLICATION W386037



Disclaimer: The information contained in this map has been provided in good faith. We do not warrant the accuracy of this information, the data providers take no responsibility for errors or omissions, nor any loss or damage that may result from the use of this information. Copyright: Crown Lands, 2011



# Proposed Closure of Unnecessary Crown Roads

LGA: OBERON

LOCALITY: JEREMY AND BALLYROE

PARISH: JEREMY AND BALLYROE

COUNTY: GEORGIANA

**Legend**

- AFIT PTY LIMITED
- AFIT PTY LIMITED
- JEFFREY BATES
- PROPOSED CROWN ROAD CLOSURES
- ROAD CLOSURE APPLICATION W3898655










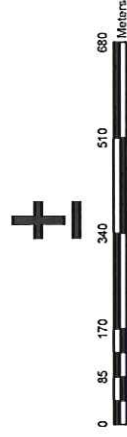
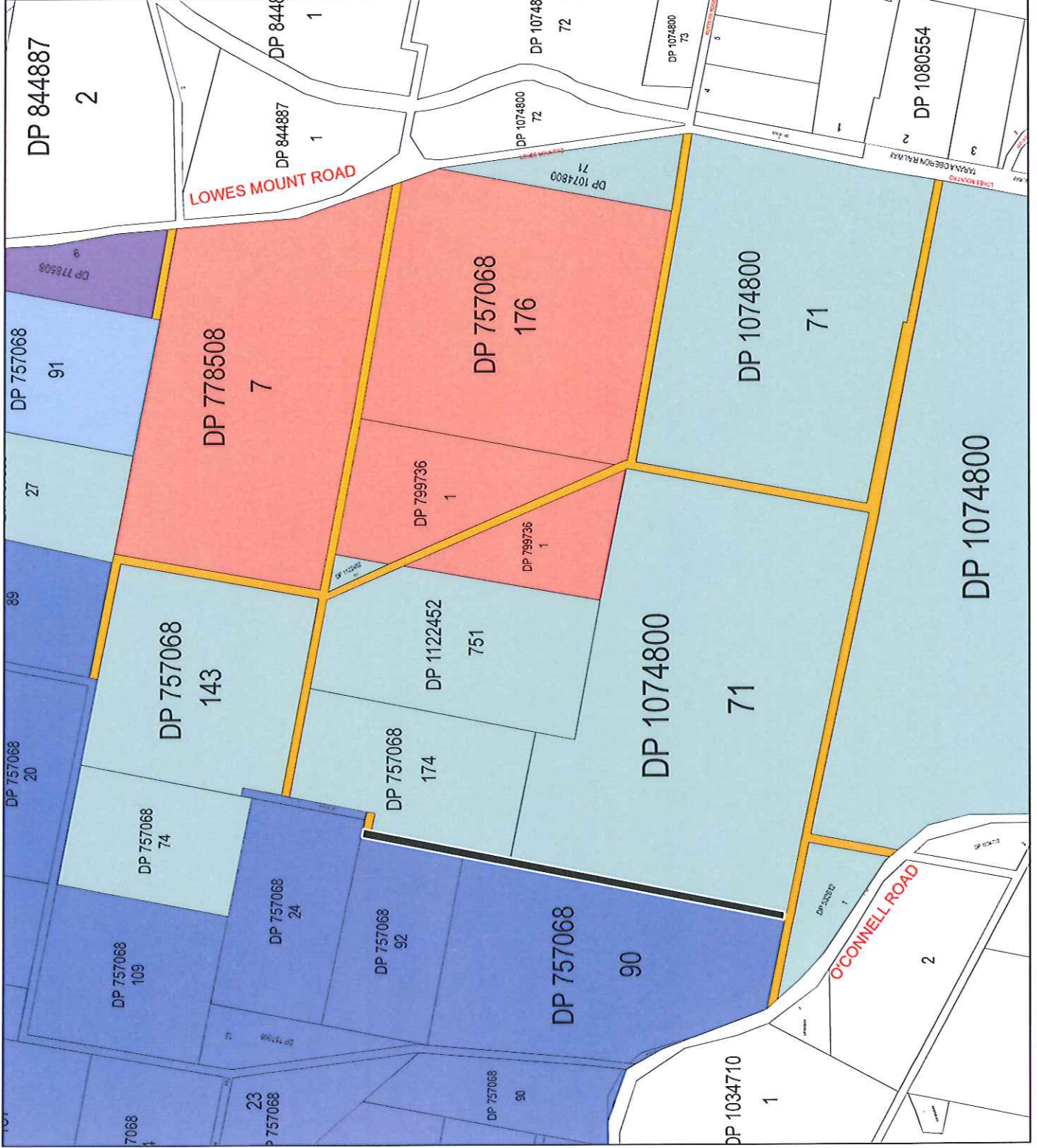
**Crown Lands**

Disclaimer:  
The information contained in this map has been provided in good faith, and the Crown Lands does not accept any liability for the accuracy or completeness of the information, the data provided, or any loss or damage that may result from the use of this information.  
Copyright: Crown Lands, 2011

# Closure of Proposed Unnecessary Crown Roads

LGA: OBERON  
 LOCALITY: OBERON  
 PARISH: OBERON  
 COUNTY: WESTMORELAND

Legend	
	BURGH HOLDINGS PTY. LIMITED
	MAVIS JOYCE FEIRER
	WAYNE TREVOR BOYD
	WAYNE TREVOR BOYD
	IAN BRUCE GORDON
	PROPOSED CROWN ROAD CLOSURES
	ROAD CLOSURE APPLICATION W490186



Disclaimer:  
 The information contained in this map has been provided in good faith, while all effort has been made to ensure the accuracy and completeness of the information, the Crown Lands does not accept any liability for any loss or damage that may result from the use of this information.  
 Copyright: Crown Lands, 2011